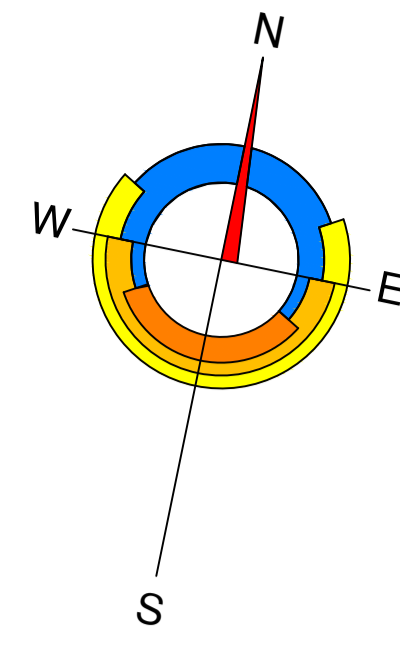
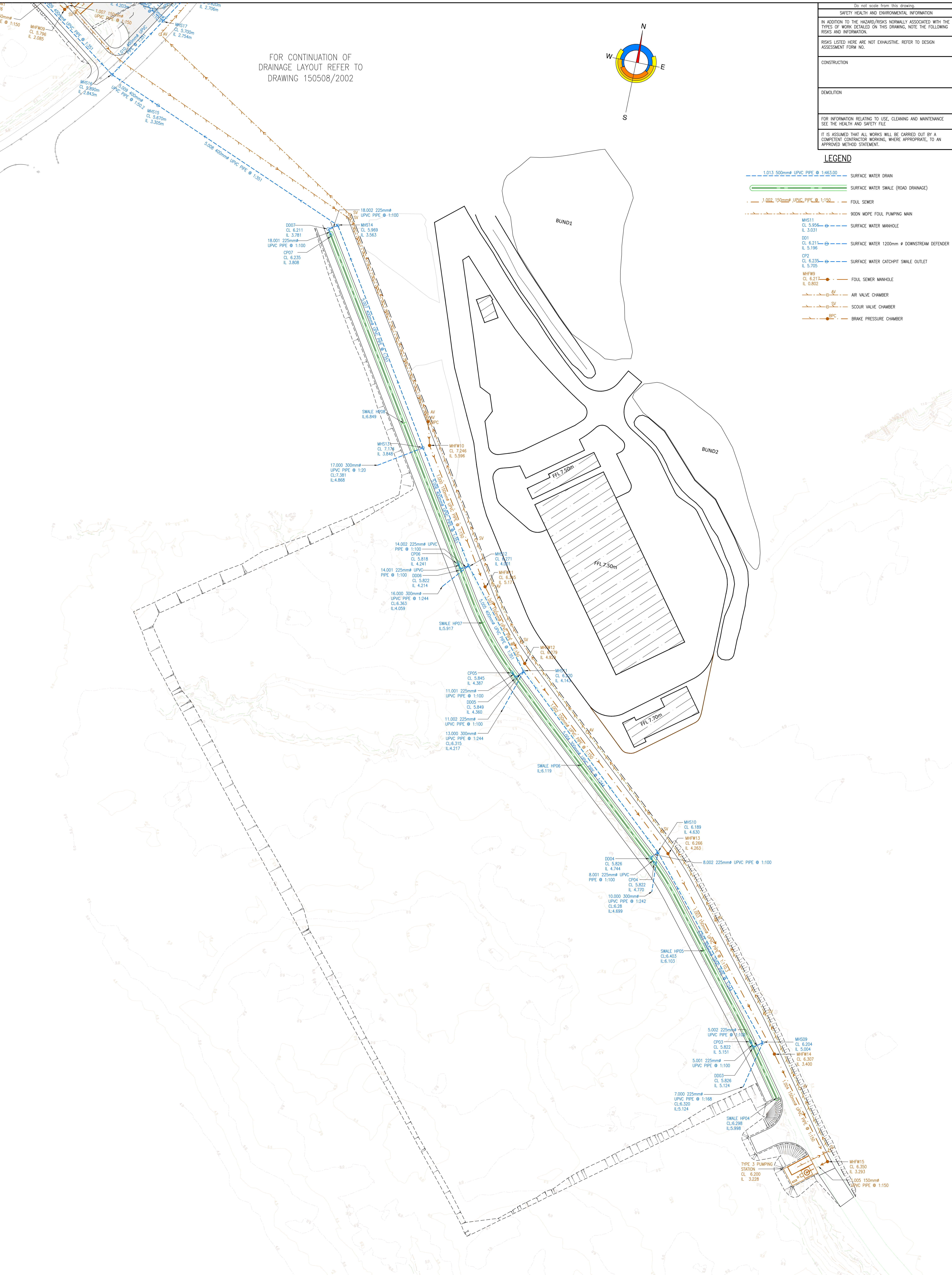


FOR CONTINUATION OF  
DRAINAGE LAYOUT REFER TO  
DRAWING 150508/2002




Do not scale from this drawing.	
SAFETY HEALTH AND ENVIRONMENTAL INFORMATION	
IN ADDITION TO THE HAZARD/RISKS NORMALLY ASSOCIATED WITH THE TYPES OF WORK DETAILED ON THIS DRAWING, NOTE THE FOLLOWING RISKS AND INFORMATION:	
RISKS LISTED HERE ARE NOT EXHAUSTIVE. REFER TO DESIGN ASSESSMENT FORM NO.	
CONSTRUCTION	
DEMOLITION	
FOR INFORMATION RELATING TO USE, CLEANING AND MAINTENANCE SEE THE HEALTH AND SAFETY FILE	
IT IS ASSUMED THAT ALL WORKS WILL BE CARRIED OUT BY A COMPETENT CONTRACTOR WORKING, WHERE APPROPRIATE, TO AN APPROVED METHOD STATEMENT	

LEGEND	
1,013 500mm $\varnothing$ UPVC PIPE @ 1:483.00	SURFACE WATER DRAIN
1,002 150mm $\varnothing$ UPVC PIPE @ 1:150	SURFACE WATER SWALE (ROAD DRAINAGE)
1,002 150mm $\varnothing$ UPVC PIPE @ 1:150	FOUL SEWER
900N MDPE FOUL PUMPING MAIN	
MHS11 CL 5.954 IL 5.031	SURFACE WATER MANHOLE
D01 CL 6.211 IL 5.196	SURFACE WATER 1200mm $\varnothing$ DOWNSTREAM DEFENDER
CP2 CL 6.235 IL 5.705	SURFACE WATER CATCHPIT SWALE OUTLET
MHS10 CL 6.217 IL 6.802	FOUL SEWER MANHOLE
SV	AIR VALVE CHAMBER
SV	SCOUR VALVE CHAMBER
BPC	BRAKE PRESSURE CHAMBER



DRAFT

Rev.	Date	Description	Drawn	Checked	Approved
B	31.01.24	DRAINAGE LAYOUT UPDATED.	BMQ	AJR	MW
A	01.12.23	FOUL DRAINAGE LAYOUT UPDATED.	BMQ	AJR	MW

Client:  **The Highland Council**  
Comhairle na Gàidhealtachd

Project Title: **LONGMAN REMEDIATION SITE - PHASE 1**

Drawing Title: **DRAINAGE LAYOUT SHEET 1**

Scale of Plot: 1:500	Revision: Preliminary
Drawn: BMQ	Checked: AJR
Date: 02/11/23	Date: 14/11/23
Drawing No: 150508/2000	Sheet: B

**FAIRHURST**

Waterloo of Craig,  
Southampton Road, DUNDEE, D94 7JH  
Tel: 01392 453300 Fax: 0844 381 4412