

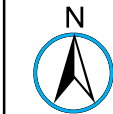
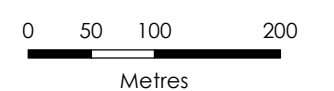
# Longman Landfill



## Badger Mitigation Overview

### Key

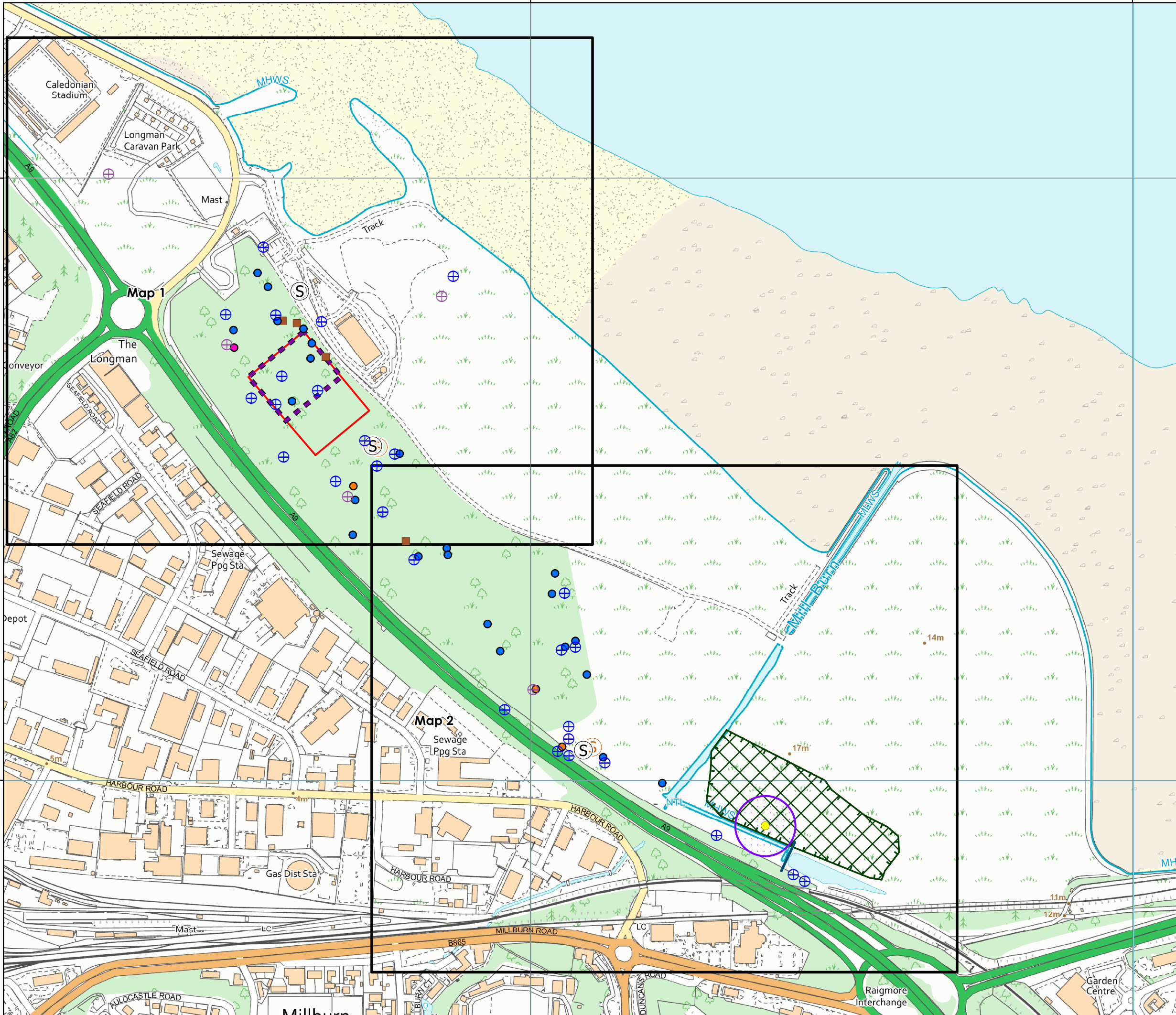
- Development boundary
- Habitat Enhancement Area
- Badger records - Atmos 2023 survey**
- S Main Set
- Annexe Set
- Outlier Set
- Subsidiary Set
- Latrine
- Badger records - Highland council**
- S Main Set
- ⊕ Outlier Set
- ⊕ Subsidiary Set
- Mitigation Infrastructure**
- Temporary Exclusion Fencing
- Improved Crossing
- Artificial Badger Setts
- Woodland Translocation Area



Scale @ A3:  
1:6,000



© Crown copyright 2024. All rights reserved.  
Ordnance survey licence number 100031673.



847000

846000

268000

269000



# Longman Landfill



## Badger Mitigation Map 1

### Key

- Development boundary
- Habitat Enhancement Area
- Badger records - Atmos 2023 survey**
- S Main Set
- Annexe Set
- Outlier Set
- Subsidiary Set
- Latrine
- Badger records - Highland council**
- S Main Set
- ⊕ Outlier Set
- ⊕ Subsidiary Set
- Mitigation Infrastructure**
- Temporary Exclusion Fencing
- Improved Crossing
- Artificial Badger Setts
- Woodland Translocation Area

### Badger records - Highland council

- S Main Set
- ⊕ Outlier Set
- ⊕ Subsidiary Set

### Mitigation Infrastructure

- Temporary Exclusion Fencing
- Improved Crossing
- Artificial Badger Setts
- Woodland Translocation Area



0 50 100  
Metres



Scale @ A3:  
1:3,000

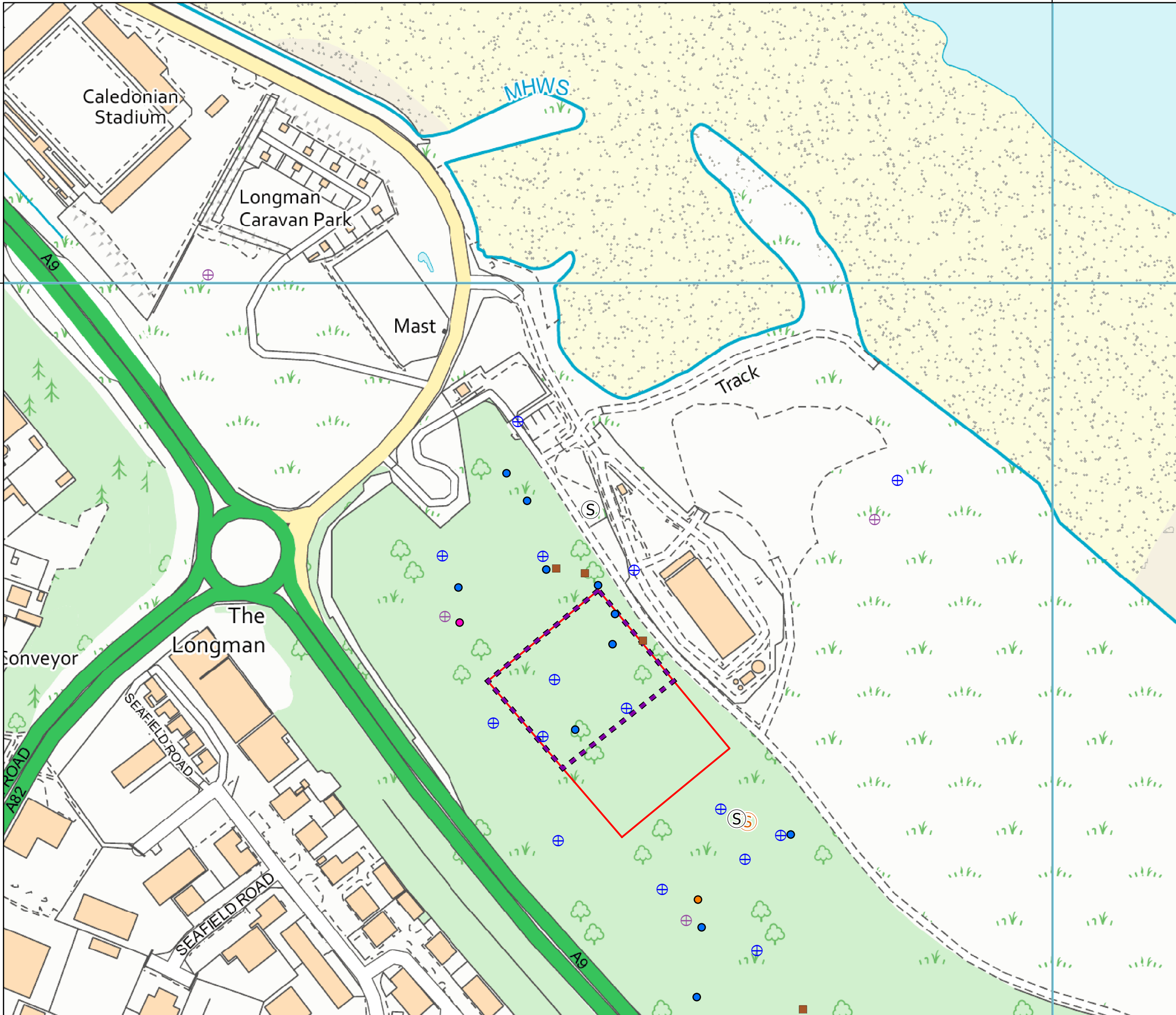


© Crown copyright 2024. All rights reserved.  
Ordnance survey licence number 100031673.

02/05/2024

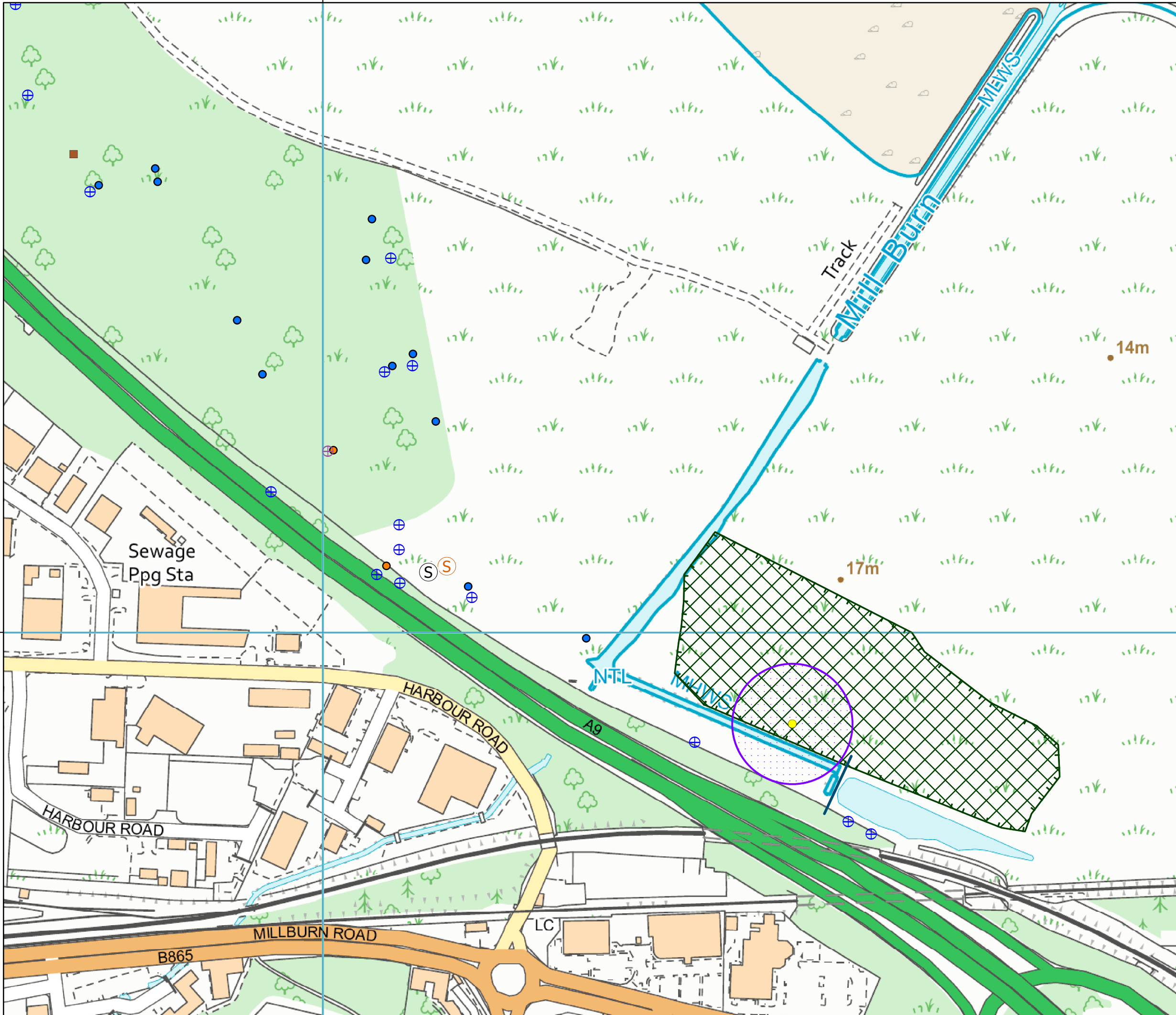
38306/EC/007d

Drawn by: LB    Checked by: TH    Approved by: GF





268000



# Longman Landfill

## FAIRHURST

### Badger Mitigation Map 2

#### Key

- Development boundary
- Habitat Enhancement Area

#### Badger records - Atmos 2023 survey

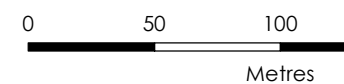
- S Main Sett
- Annexe Sett
- Outlier Sett
- Subsidiary Sett
- Latrine

#### Badger records - Highland council

- S Main Sett
- ⊕ Outlier Sett
- ⊕ Subsidiary Sett

#### Mitigation Infrastructure

- Temporary Exclusion Fencing
- Improved Crossing
- Artificial Badger Setts
- Woodland Translocation Area



Scale @ A3:  
1:3,000



© Crown copyright 2024. All rights reserved.  
Ordnance survey licence number 100031673.