

DATE	REVISION	REV	DRW	CHK
19/09/24	Boundary adjusted, areas added	P01	MP	GD
25/09/24	Sheet Layout altered	P02	MP	GD
01/10/24	Boundary adjusted, areas adjusted	P03	MP	GD


This drawing has been prepared solely for the use of THE HIGHLAND COUNCIL and there are no representations of any kind made by NORR Consultants Limited to any party with whom NORR Consultants Limited has not entered into a contract.


This drawing must not be used, reproduced or revised without written permission.

This drawing shall not be used for construction purposes until the "CONSTRUCTION" status appears under the Sheet Status.

Constructors must only work to figured dimensions which are to be checked on site. Do not scale from hard copy drawings.

Keyplan

 OWNERSHIP BOUNDARY

 APPLICATION BOUNDARY

APPLICATION AREA =
39712 Sq Mtr
3.971 Hectare
9.813 Acres

NORR
NORR Consultants Limited.
An Ingenium International Company

5 Longman Road
Inverness IV1 1RY
Scotland, UK
norr.com

Drawn	MP	Date	Sept 2024
Checked	GD	Date	Sept 2024
Scale	as noted @ A1		

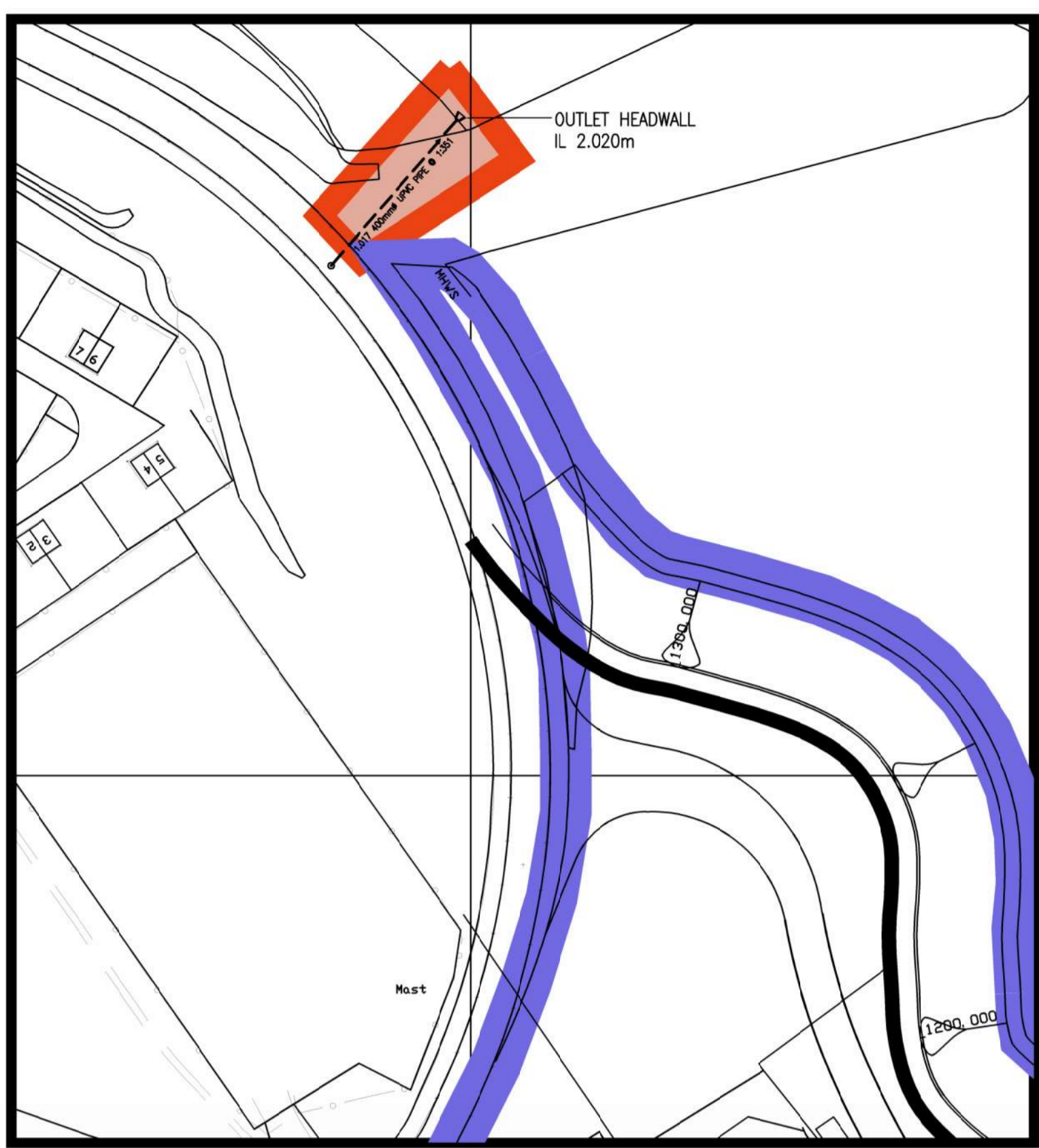
Client
THE HIGHLAND COUNCIL

Project
LONGMAN LANDFILL

Drawing Title
SITE/LOCATION PLAN

Sheet Status
PLANNING

Project No.	IAIV23-0040
Drawing No.	LHP-NOR-XX-DR-A-0010
Rev.	P03

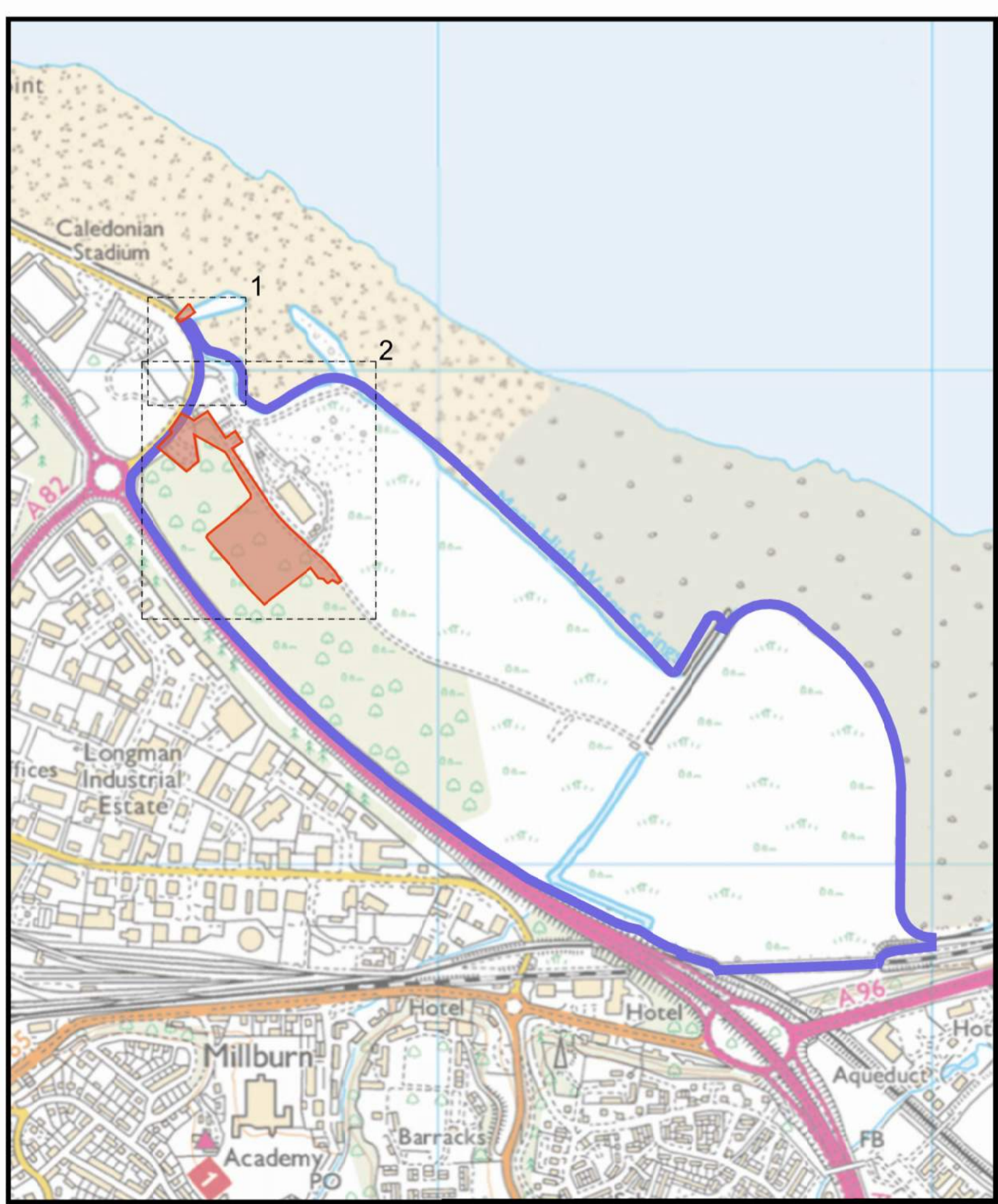


SITE PLAN INSET 1
SCALE 1:1000

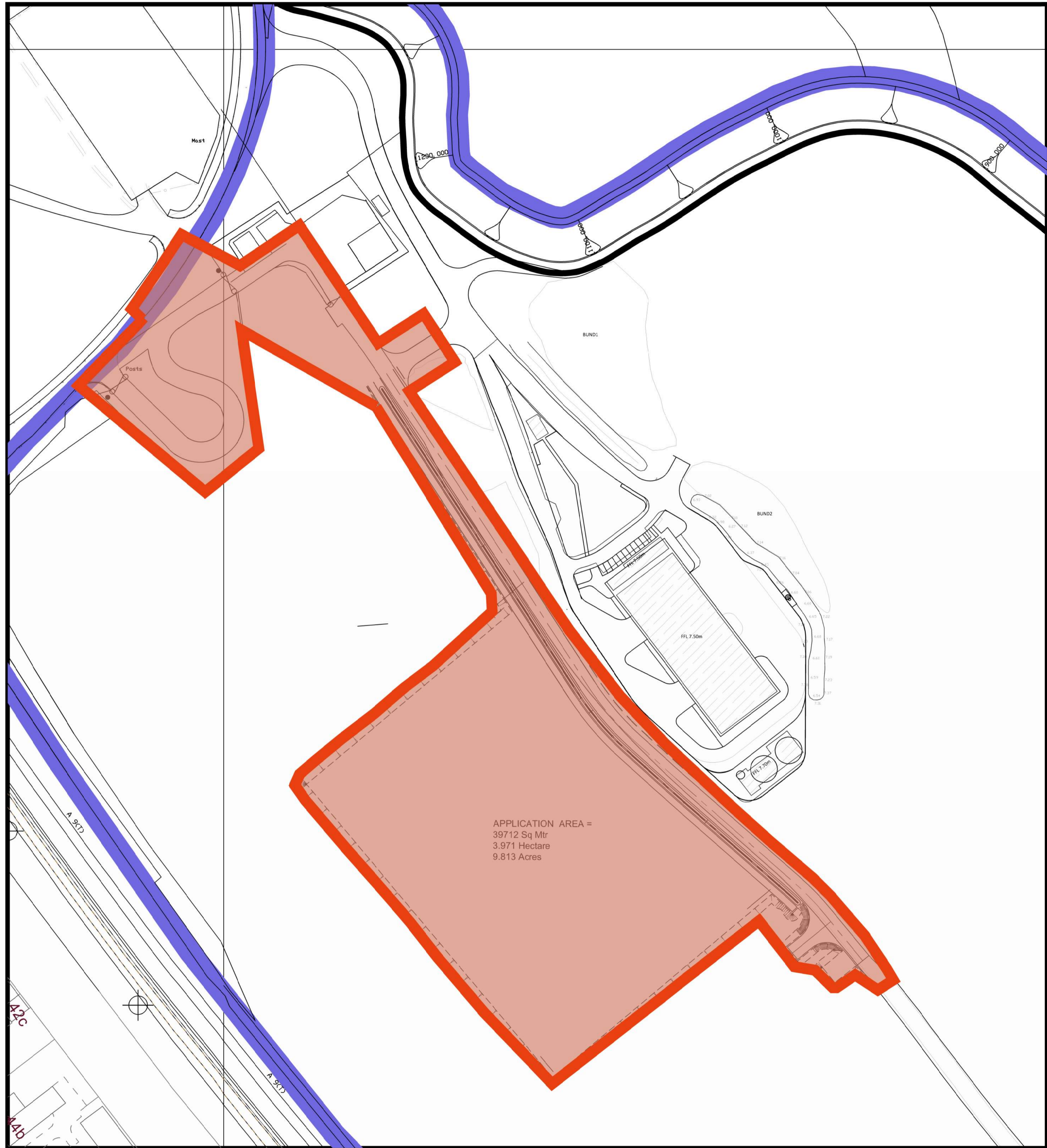
0 10 20 40 60 80 100
Scale 1:1000

0 100 200 400 600 800 1000
Scale 1:10000

N
W E
S



KEY LOCATION PLAN
SCALE 1:10000



SITE PLAN INSET 2
SCALE 1:1000

APPLICATION AREA =
39712 Sq Mtr
3.971 Hectare
9.813 Acres